

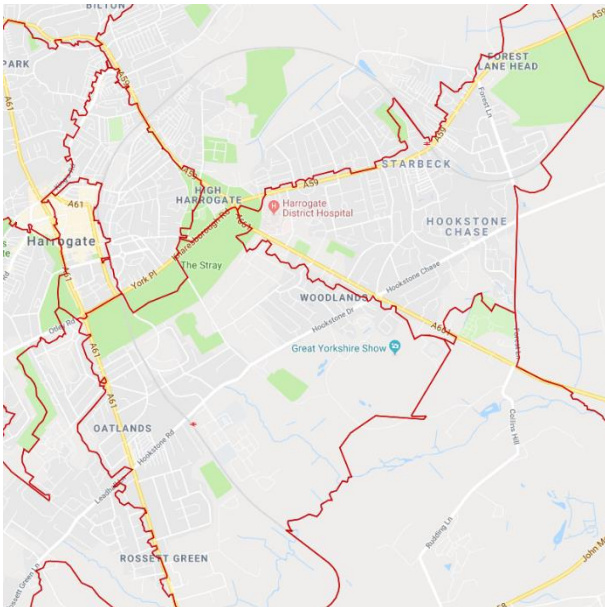
### 1. INTRODUCTION

XT Postcode Sectors, Districts and Areas boundaries are derived directly from the Geoplan XT Unit Boundaries. Produced by Geoplan, this product is the industry standard for Postcode accuracy and integrity. It is created using ADDRESSBASE, OS Large Scale Vector Mapping and Geoplan Postcode Sector geography. For detailed applications that demand the highest level of boundary accuracy and continual updates, these boundaries are the optimum choice.

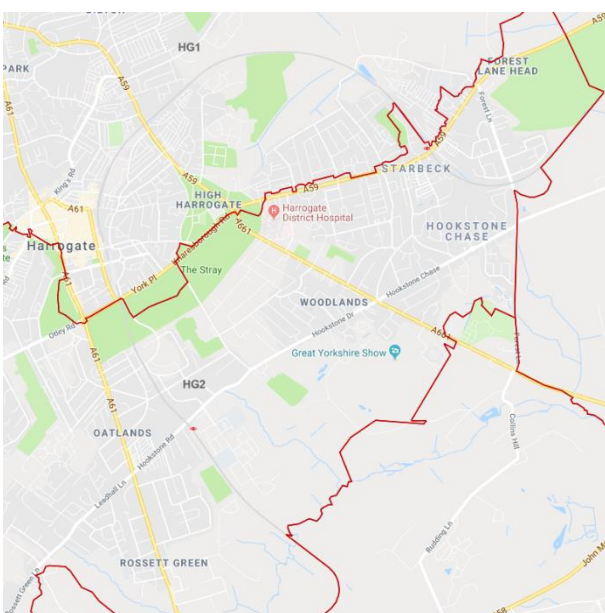
If you have any questions relating to the information in this document, please contact Geoplan Support on +44 (0)1423 722719, or email [support@geoplan.com](mailto:support@geoplan.com). The Support Team is available Monday – Friday, 9.00am – 5.00pm GMT, excluding UK public holidays.

### 2. IMAGES

#### XT Sector Boundaries

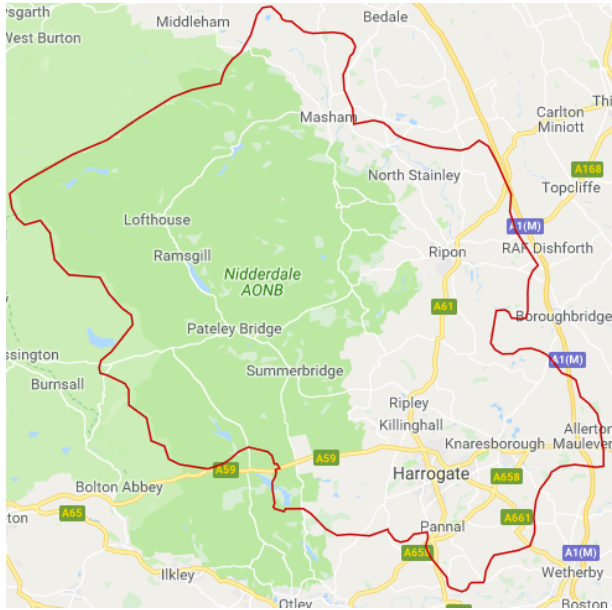


#### XT District Boundaries



#### XT Area Boundaries





### 3. DATA

Layer Name	9593
XT Sector Boundaries	9593 records*
XT District Boundaries	2838 records
XT Area Boundaries	124 records

\*New sectors can be added at each release

**Source** – Ordnance Survey / Geoplan

**Recency** – Updated quarterly

**Geographical Coverage and Accuracy** – UK

**Projection** – OSGB, WGS84 and other projections available on request

**Available Formats** – SHP, TAB, MIF and other formats available on request

**Layer Type** – Boundary layer

**Attributes** –

Attribute Name	Example	XT Sector Boundaries	XT District Boundaries	XT Area Boundaries
GEO_SECT	HG 31	✓	✗	✗
COM_SECT	HG3 1	✓	✗	✗
GEO_DIST	HG 3	✓	✓	✗
COM_DIST	HG3	✓	✓	✗
POSTAREA	HG	✓	✓	✓
AREA_KM	81.764056	✓	✓	✓
AREA_MI	31.569282	✓	✓	✓

### 4. DATA HEALTH

**Data Health** Green

- Industry standard for Postcode accuracy and integrity.
- Optimum choice for applications that demand the highest level of accuracy and continual updates.

### 5. LICENSE INFORMATION

**License type** – Annual

**Update cycle** – Quarterly

## 6. FURTHER INFORMATION

### Data Specification

Header Record	Description	Maximum Field Size	Product*
GEO_SECT	Geoplan Postcode Sector (Fixed length)	5	Sector only
COM_SECT	Commercial Postcode Sector	6	Sector only
GEO_DIST	Geoplan Postcode District (Fixed length)	4	Sector, District only
COM_DIST	Commercial Postcode District	4	Sector, District only
POSTAREA	Postcode Area	2	All
AREA_KM	Square Coverage in Kilometres	Float	All
AREA_MI	Square Coverage in Miles	Float	All

\* This indicates if the variables are applicable to the Sector, District or Area Boundaries.

### Copyright

Copyright Information: GEOPLAN © Geoplan Spatial Intelligence Limited.