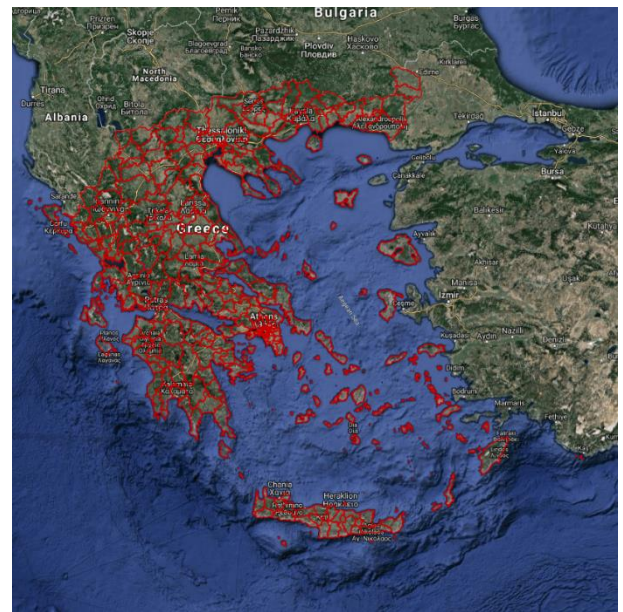
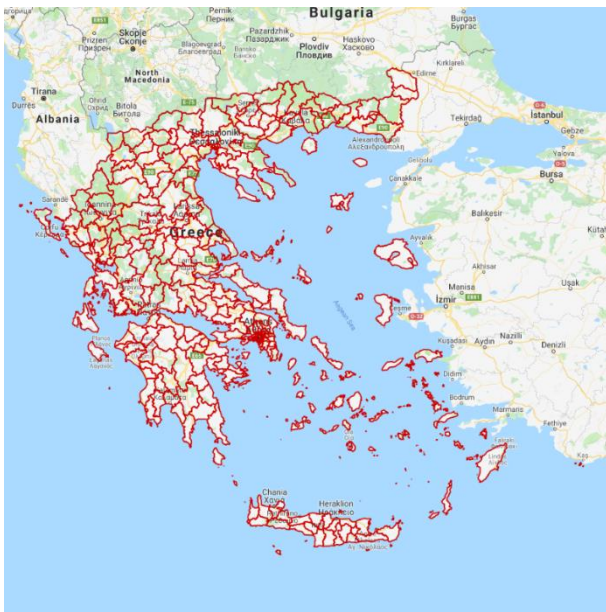


1. INTRODUCTION

The Greek Municipality Boundaries are provided by the Greek Statistical Authority. The data provides a spatial reference for each of the Municipalities in Greece along with demographic data. The layer is useful for providing a reference to the different areas within Greece as well as territory planning and hot spot mapping.

If you have any questions relating to the information in this document, please contact Geoplan Support on +44 (0)1423 722719, or email support@geoplan.com. The Support Team is available Monday – Friday, 9.00am – 5.00pm GMT, excluding UK public holidays.

2. IMAGES



3. DATA

Layer Name	Total Records
Municipalities	326

Source – Greek Statistical Authority

Recency – 2011

Geographical Coverage and Accuracy – Greece

Projection – EPSG:4326. WGS84

Available Formats – Shapefile

Layer Type – Boundary

Attributes –

Attribute Name	Example
GEO_ID	1
MUNICIPALI	ΔΗΜΟΣ ΚΩ
ADMIN_ID	6401
POP_TOT	1000
POP_DENS	2.45
HHD_TOT	500
HHD_DENS	1.23



4. DATA HEALTH

Data Health	Green
-------------	-------

- Most up to date Municipality boundaries for Greece
- Includes Population and Household data

5. LICENSE INFORMATION

License type– Annual

Update cycle– Updated when required

6. FURTHER INFORMATION

Data Specification

Header Record	Description	Data Type	Maximum Field Size
GEO_ID	Geoplan unique identifier	Integer	N/A
MUNICIPALI	Municipality name	Character	50
ADMIN_ID*	Municipality ID	Character	4
POP_TOT	Population total	Integer	N/A
POP_DENS	Population per km ²	Decimal	10 (2dp)
HHD_TOT	Households total	Integer	N/A
HHD_DENS	Households per km ²	Decimal	10 (2dp)

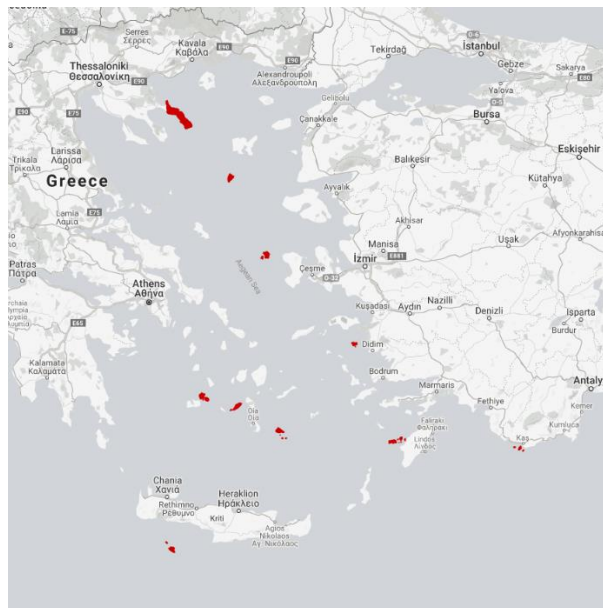
*Import Key Column

Content Information

Demographics

The Population data has been sourced from Greek Statistical Authority

10 records do not have information available as per the source data, the uncovered areas are represented in **Red** below.



Copyright

Copyright Information: GEOPLAN © Geoplan Spatial Intelligence Limited.

